











PROPOSALS MAP

KEY

	Area covered by other maps
	Country Park (Policy CSF/5 1a)
	District Boundary
	Environment Agency Flood Zone 2 - Medium Risk 2007 (Policy NE/11)
	Environment Agency Flood Zone 3 - High Risk 2007 (Policy NE/11)
	Green Belt (Policies ST/1 and GB/1)
	Improved Landscaping (Policies CSF/5 1b-e and 2f-m)
	Local Nature Reserve (Policy NE/7)
	Major Development Site (Policy CSF/3)
	Scheduled Ancient Monument (Policy CH/2)

NOTE:

Policies prefixed 'CSF/' are contained in the Cambridge Southern Fringe AAP.

Policies prefixed 'ST/' are contained in the Core Strategy DPD.

All other LDF policies are contained in the Development Control Policies DPD.

For further information on the flood plains please view the Environment Agency's website: <http://www.environment-agency.gov.uk/>